

GEOGOV SUMMIT

8-10 SEPTEMBER 2025

HYATT REGENCY DULLES, USA

SHAPING THE FUTURE OF OUR NATIONAL GEOSPATIAL ECOSYSTEM

Together Through Partnership, Efficiency, Innovation, and Impact

STRATEGIC SPONSOR



CORPORATE SPONSORS



CO SPONSORS

SUPPORTING PARTNERS



INSTITUTIONAL PARTNERS



PRODUCED BY



ABOUT THE CONFERENCE

The third annual **GeoGov Summit** is scheduled for **September 8-10 at the Hyatt Regency Dulles** Airport Hotel in Herndon, VA. Geospatial is the unseen infrastructure behind smarter decisions and stronger communities. The GeoGov Summit brings together leaders from government, industry, and academia to advance a shared vision for the nation's geospatial ecosystem. Through collaboration and innovation, we aim to strengthen collective capabilities, drive action, and deliver greater geospatial understanding and value to public and private stakeholders across the U.S.

This year's theme is **"Shaping the Future of Our National Geospatial Ecosystem: Together Through Partnership, Efficiency, Innovation, and Impact."** Amidst the significant transformation taking place across government and the reality of increasingly limited resources, this trend of increased use of location along with the growing pace of innovation in the geospatial industry offers potential for greater efficiency and deeper insights for improved decision making. Expanded partnerships and new models of collaboration and coordination hold promise to further improve the extent and utility of our geospatial ecosystem to better address the myriad of challenges and opportunities we face as a nation.



WHO SHOULD ATTEND?

- Local, state, tribal, and federal government policymakers, decision makers, and professionals involved in the collection, maintenance, and distribution of geospatial information
- Geospatial Information Officers (GIOs)
- Chief Data Officers (CDOs)
- Chief Information Officers (CIOs)
- Geospatial technologists
- Representatives from industry, academia, and the research community who work to support government

KEY FOCUS AREAS

GeoGov Summit 2025 will unite government leaders, industry experts, and innovators to delve into the latest advancements in geospatial technologies and their transformative role in governance, infrastructure, and public services. This premier event will focus on how geospatial data and technology are revolutionizing decision-making, urban planning, policy development, and disaster management.

Strengthening the National Geospatial Ecosystem

Enhancing Collaboration and Partnership Models

Policy and Data Sharing Advancements

Innovation and Future Readiness

Communicating the Value of Geospatial Ecosystems

WHY#GEOGOV 2025?

The GeoGov Summit brings together a dynamic ecosystem, drawing top-tier policy makers and decision makers from across government, along with senior executives and professionals from industry, academia and the non-profit sector. Our goal: to engage Summit participants in conversation to generate new insights and action to sustain and grow our national geospatial knowledge infrastructure.

Come prepared to engage as the Summit offers opportunity to all participants to add their voices to the program discussion and to benefit from rich networking and partnership development opportunities.


We look forward to welcoming you to Dulles for three transformative days of networking, inspiration, insights and action!



Thought Leadership




Knowledge Sharing




Global Outreach



Connecting Communities



Business Development



Executive Networking

DISCOVER OUR PROGRAMS

PRE-CONFERENCE // MONDAY, SEPTEMBER 8, 2025



Telling the NSDI Story:
Communicating
Impact and ROI



Bridging the Funding
Gap: Collaborative
Models for Geospatial
Education and
Research



Advancing the NSDI:
Overcoming Barriers
to Data Aggregation,
Integration, and
Access



Operationalizing
the NSDI: Turning
Strategy into Impact



Centering
Community Voices:
Identifying Needs that
Matter



Collaborating Across
Sectors: Building a
Whole-of-Nation
Approach

PLENARY SESSIONS // TUESDAY, SEPTEMBER 9, 2025

The Role of Spatial
Intelligence in National
Progress

The Value of the
Geospatial Ecosystem
in Action

Aligning Purpose, Driving
Resilience: The Power of
Public-Private-Philanthropic
Partnerships

Navigating the Changing
Public-Private Sector
Geospatial Landscape

Advancing the Future:
Integrating Emerging
Technologies and New Talent

Perspectives on the
Geospatial Data Act
and NSDI

DEEP DIVE SESSIONS // WEDNESDAY, SEPTEMBER 10, 2025

Community Resilience

Anticipating and Mitigating
Risk Through Geospatial Insight

Enhancing Community
Services Through Geospatial
Utility Innovation

Real-World Applications:
Geospatial Case Studies
in Emergency and Disaster
Preparedness and Response

New Tech, New Workflows

Beyond the Blueprint –
Digital Twins in Practice

Harnessing GeoAI and
Spatial Computing

Automating the Field:
Robotics Powered by
Geospatial Intelligence

Government and the Marketplace

Unlocking ROI: Advancing the
NSDI and Strengthening the
Geospatial Marketplace

Getting Data Right:
Commercial Licensing and
Sharing Strategies

Geospatial Workforce

REGISTRATION FEE

CATEGORY	EARLY BIRD RATES (VALID TILL 31 ST JULY)	AFTER 31 ST JULY
Federal Government	USD 750	USD 1000
Sub National Government Academia and Research Faculty	USD 400	USD 500
Private Industry	USD 1500	USD 2000



Stay tuned for more information...
www.geo-gov.com

PROGRAM

BRITTANY DONALD

Director of Program Management
brittany@geospatialworld.net

SPONSORSHIP

VAISHALI DIXIT

Vice President, Americas
vaishali@geospatialworld.net

PRODUCED BY

**GEOSPATIAL
WORLD**
ADVANCING KNOWLEDGE FOR SUSTAINABILITY